



KING COUNTY

1200 King County Courthouse
516 Third Avenue
Seattle, WA 98104

Signature Report

July 31, 2006

Ordinance 15562

Proposed No. 2006-0310.1

Sponsors Constantine, Lambert and Hague

1 AN ORDINANCE relating to the annexation of
2 approximately 7 acres of land into the Woodinville Water
3 District, known as the Goldberg Annexation, for the
4 purpose of extending water service.

5

6

7

STATEMENT OF FACTS:

8

1. A notice of intention proposing the annexation of approximately 7
9 acres of land into the Woodinville Water District, known as the Goldberg
10 Annexation, for the purpose of extending water service was filed with the
11 county council on July 6, 2007.

12

2. Woodinville Water District has found the petition for transfer to be
13 sufficient and has concurred with the proposed transfer in Resolution No.
14 3578, passed on June 6, 2006.

15

3. Woodinville Water District filed a Determination of Nonsignificance
16 on the proposed annexation dated May 2, 2006.

16

17

4. The utilities technical review committee recommended county council

18 approval of the proposed annexation.

19 5. The county council held the legally required public hearing and has
20 considered the criteria in RCW 57.02.040.

21 BE IT ORDAINED BY THE COUNCIL OF KING COUNTY:

22 SECTION 1. The annexation of approximately 7 acres of land into the
23 Woodinville Water District for the purpose of extending water service described in
24 Attachment A of this ordinance is approved. Approval of this proposed annexation is
25 consistent with RCW 57.02.040.


26 SECTION 2. Woodinville Water District is the appropriate entity to serve the
27 area proposed to be annexed.

28 SECTION 3. Completion of this annexation does not constitute county approval
29 or disapproval of any other permits, certifications or actions necessary to provide service
30 to this annexation area.
31


Ordinance 15562 was introduced on 7/17/2006 and passed by the Metropolitan King
County Council on 7/31/2006, by the following vote:

Yes: 7 - Mr. Phillips, Mr. von Reichbauer, Mr. Dunn, Mr. Ferguson, Mr.
Gossett, Ms. Hague and Ms. Patterson
No: 0
Excused: 2 - Ms. Lambert and Mr. Constantine

KING COUNTY COUNCIL
KING COUNTY, WASHINGTON



Larry Phillips, Chair

ATTEST:



Anne Noris, Clerk of the Council

APPROVED this 9 day of August, 2006.



Ron Sims, County Executive

RECEIVED
2006 AUG 11 AM 11:49
CLERK
KING COUNTY COUNCIL

Attachments A. Legal Description of Goldberg Annexation

LEGAL DESCRIPTION OF
GOLDBERG ANNEXATION

LOT 1, KING COUNTY SHORT PLAT NO. 1080020, ACCORDING TO THE SHORT PLAT RECORDED UNDER KING COUNTY RECORDING NO. 8107070547, BEING A PORTION OF THE SOUTHEAST QUARTER OF THE NORTHEAST QUARTER OF SECTION 4, TOWNSHIP 26 NORTH, RANGE 6 EAST, W.M., IN KING COUNTY, WASHINGTON; AND

LOT B, KING COUNTY LOT LINE ADJUSTMENT NO L96L0084, RECORDED UNDER RECORDING NO. 9608210179, BEING DESCRIBED AS LOT 2, EXCEPT THE NORTH 117 FEET THEREOF, IN KING COUNTY SHORT PLAT NO. 288018, ACCORDING TO THE SHORT PLAT RECORDED UNDER KING COUNTY RECORDING NO. 9102269003, BEING A PORTION OF THE NORTHEAST QUARTER OF THE NORTHEAST QUARTER OF SECTION 4, TOWNSHIP 26 NORTH, RANGE 6 EAST, W.M., IN KING COUNTY, WASHINGTON; AND

LOT A, KING COUNTY LOT LINE ADJUSTMENT NO L96L0084, RECORDED UNDER RECORDING NO. 9608210179; BEING DESCRIBED AS LOT 1 AND THE NORTH 117 FEET OF LOT 2, KING COUNTY SHORT PLAT NO. 288018, ACCORDING TO THE SHORT PLAT RECORDED UNDER KING COUNTY RECORDING NO. 9102269003, BEING A PORTION OF THE NORTHEAST QUARTER OF THE NORTHEAST QUARTER OF SECTION 4, TOWNSHIP 26 NORTH, RANGE 6 EAST, W.M., IN KING COUNTY WASHINGTON.